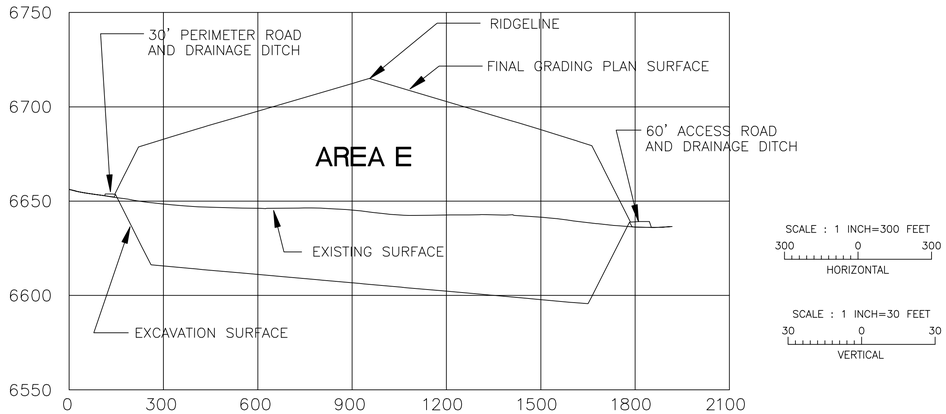

SCALE : 1 INCH=300 FEET
300 0 300
HORIZONTAL

SCALE : 1 INCH=30 FEET
30 0 30
VERTICAL

SECTION C (C / 4 | 10)

NOT TO SCALE

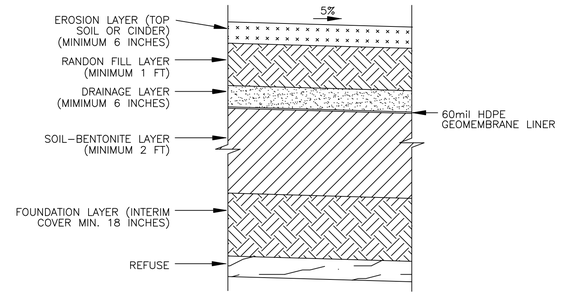

PROFILE
SUBTITLE "D" PRESCRIPTIVE SOIL CAP (1a / 4 | 10)

NOT TO SCALE

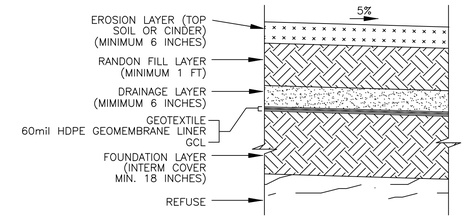

PROFILE
PROPOSED CAP (1b / 4 | 10)

NOT TO SCALE

NOTE:

1. REQUIREMENT FOR DRAINAGE LAYER IN THE FINAL COVER SYSTEM WILL BE DETERMINED AT THE TIME OF FINAL CLOSURE CAP DESIGN.

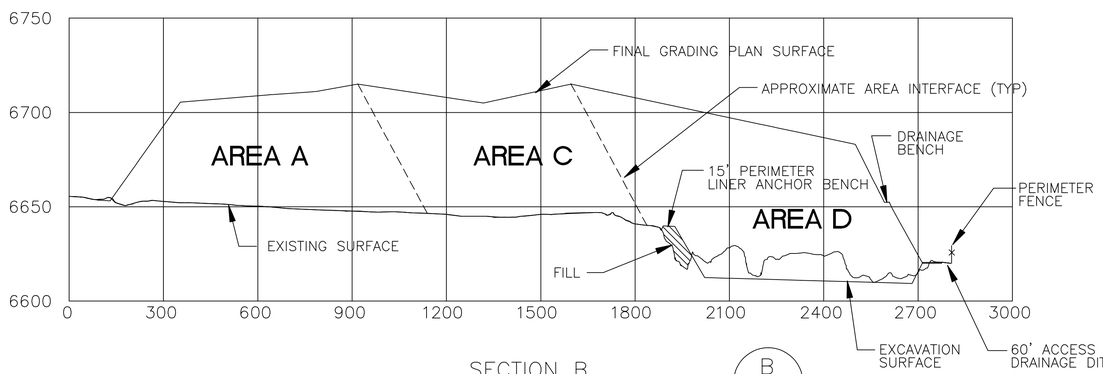

SCALE : 1 INCH=30 FEET
30 0 30
VERTICAL

SCALE : 1 INCH=300 FEET
300 0 300
HORIZONTAL

SECTION B (B / 4 | 10)

NOT TO SCALE

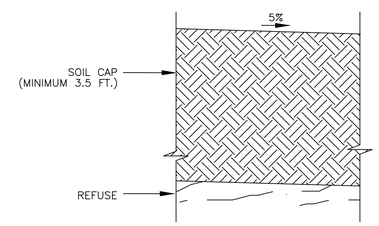

PROFILE
ALTERNATIVE CAP No. 2 (1c / 4 | 10)

NOT TO SCALE

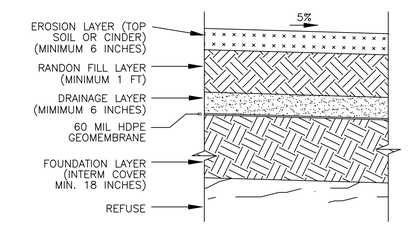

PROFILE
UN-LINED LANDFILL CAP (1d / 4 | 10)

NOT TO SCALE

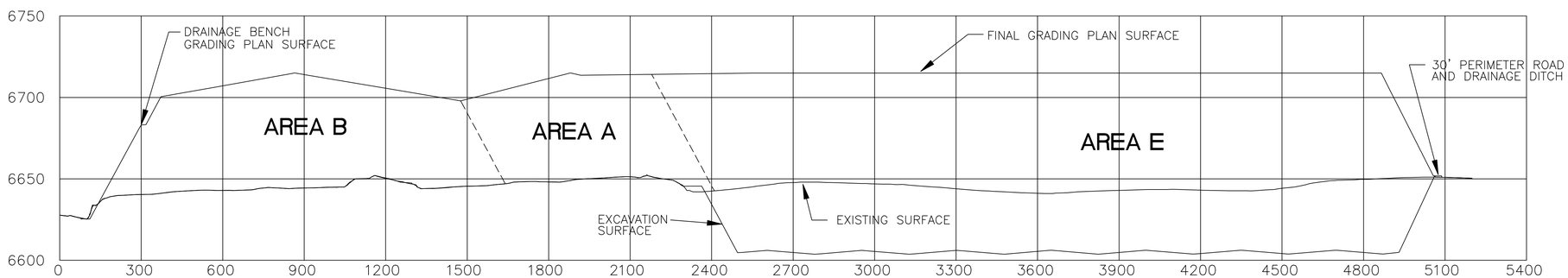

SCALE : 1 INCH=300 FEET
300 0 300
HORIZONTAL

SCALE : 1 INCH=30 FEET
30 0 30
VERTICAL

SECTION A (A / 4 | 10)

NOT TO SCALE

NOT FOR CONSTRUCTION

REV	DESCRIPTION OF REVISION	BY	DATE
△			
△			
△			
△			
△			
△			

Woodward-Clyde Consultants
Engineering & sciences applied to the earth & its environment
410 N. 44th St., Suite 350
Phoenix, AZ 85008

WARNING
0 1/2 1
IF THIS BAR DOES NOT MEASURE 1" THEN DRAWING IS NOT TO SCALE

DESIGNED	SM
DRAWN	EG
CHECKED	BH
PEER REVIEWED	
PROJECT MANAGER	DM
DATE	4/24/98

CINDER LAKE LANDFILL Flagstaff, Arizona

CROSS SECTIONS AND TYPICAL DETAILS

REVISION △
PROJECT 934X246A
DRAWING 10

Q:\934X246A\CIN2010.DWG