# Flagstaff

## Open Spaces and Greenways

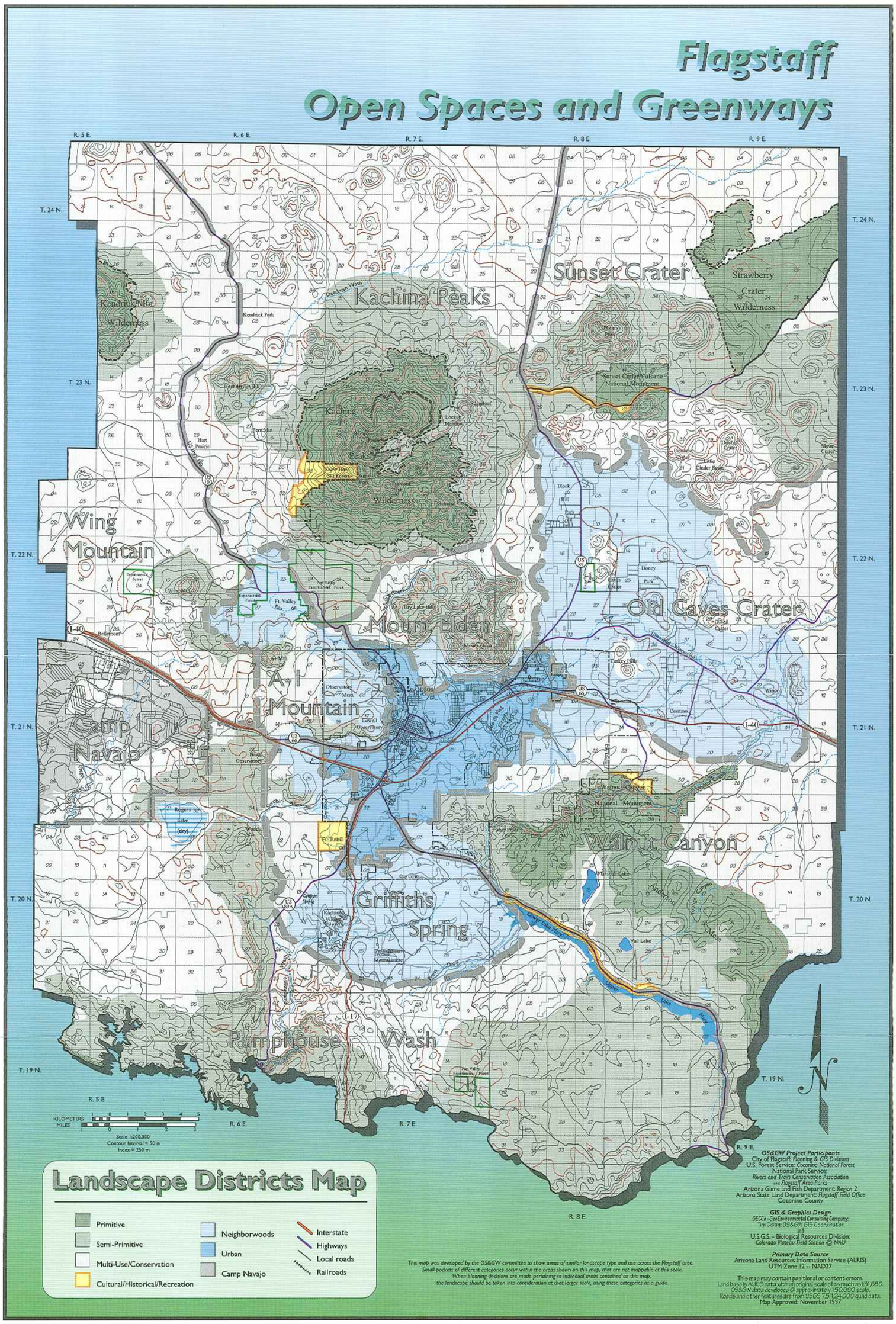

# Flagstaff
## Open Spaces and Greenways

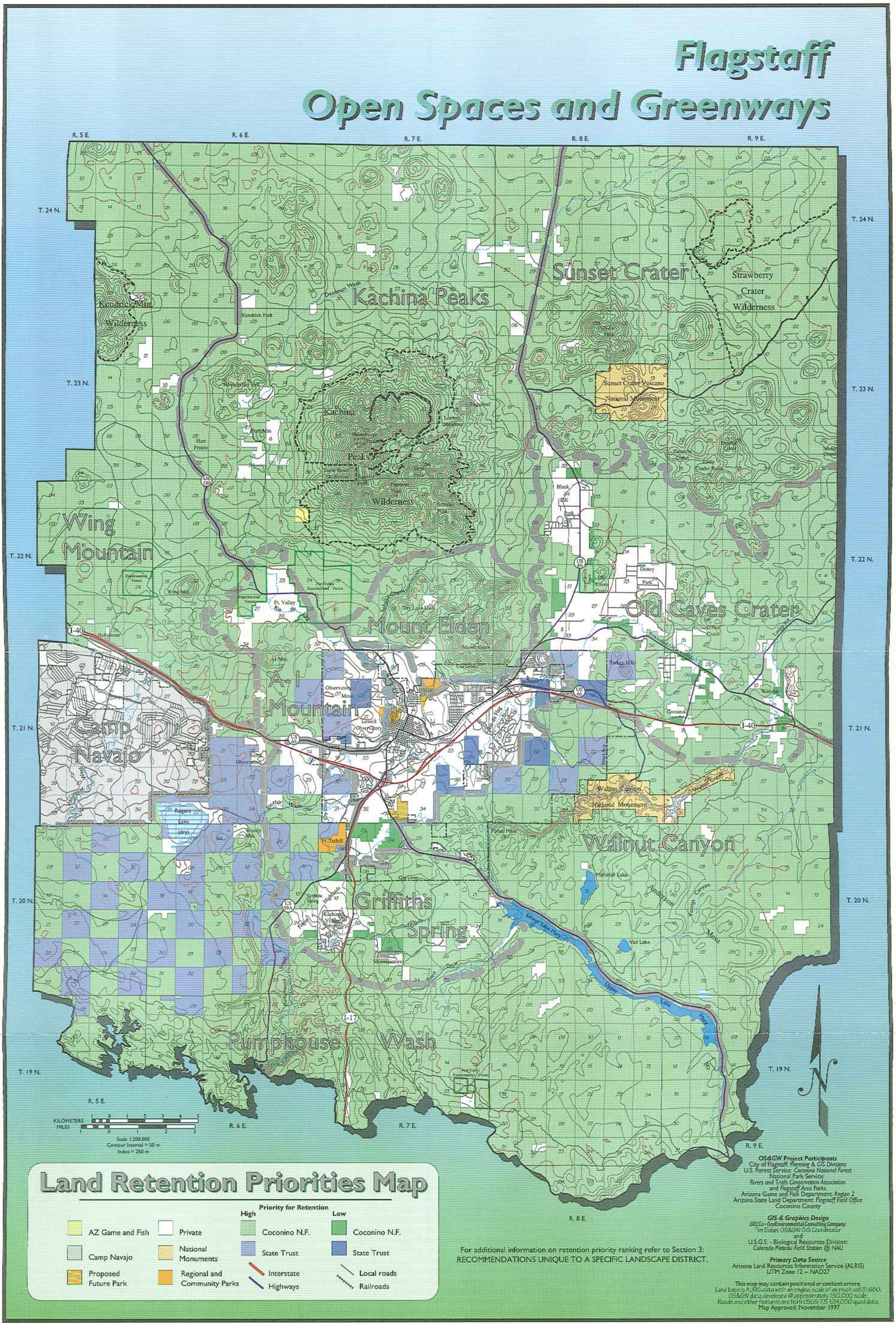


## Land Retention Priorities Map

| | | Priority for Retention: High | Priority for Retention: Low |
|---|---|---|---|
| AZ Game and Fish | Private | Coconino N.F. | Coconino N.F. |
| Camp Navajo | National Monuments | State Trust | State Trust |
| Proposed Future Park | Regional and Community Parks | Interstate | Local roads |
| | | Highways | Railroads |

For additional information on retention priority ranking refer to Section 3: RECOMMENDATIONS UNIQUE TO A SPECIFIC LANDSCAPE DISTRICT.

**OS&GW Project Participants**
City of Flagstaff: Planning & GIS Divisions
U.S. Forest Service: Coconino National Forest
National Park Service:
Rivers and Trails Conservation Association
and Flagstaff Area Parks
Arizona Game and Fish Department: Region 2
Arizona State Land Department: Flagstaff Field Office
Coconino County

**GIS & Graphics Design**
GECCo - GeoEnvironmental Consulting Company
Tim Dolan: OS&GW GIS Coordinator
and
U.S.G.S. - Biological Resources Division:
Colorado Plateau Field Station @ NAU

**Primary Data Source**
Arizona Land Resources Information Service (ALRIS)
UTM Zone 12 – NAD27

This map may contain positional or content errors.
Land base is ALRIS data with an original scale of as much as 1:24,000.
OS&GW data developed @ approximately 1:50,000 scale.
Roads and other features are from USGS 7.5' 1:24,000 quad data.
Map Approved: November 1997

# Flagstaff
## Open Spaces and Greenways

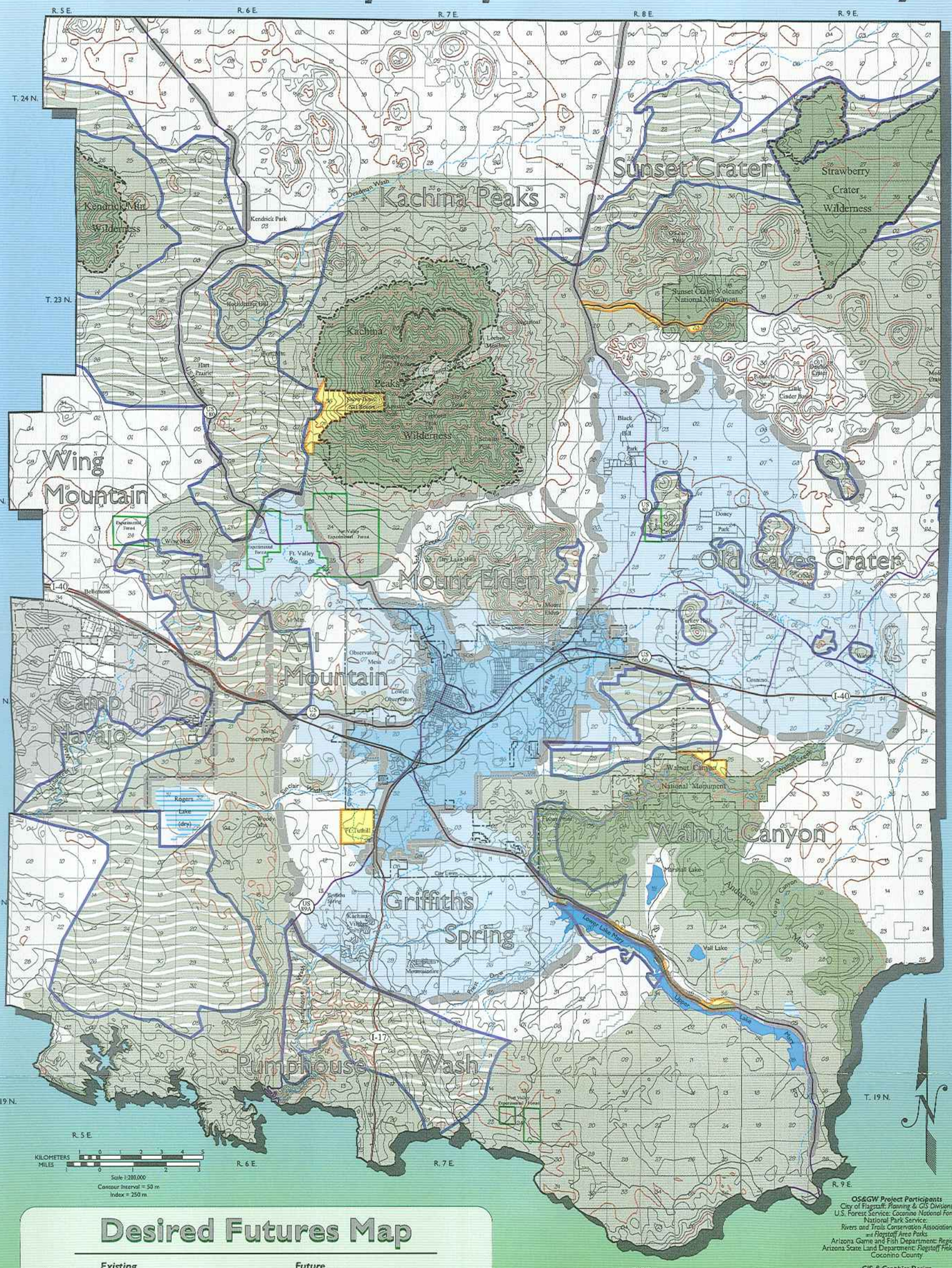


## Desired Futures Map

| Existing | | Future | |
|---|---|---|---|
| Primitive | Neighborwoods | Primitive | Interstate |
| Semi-Primitive | Urban | Semi-Primitive | Highways |
| Multi-Use/Conservation | Camp Navajo | Neighborwoods | Local roads |
| Cultural/Historical/Recreation | | | Railroads |

*This map was developed by the OS&GW committee to show areas of similar landscape type and use across the Flagstaff area and the desired future condition of certain areas. Small pockets of different categories occur within the areas shown on this map that are not mappable at this scale. When planning decisions are made pertaining to individual areas contained on this map, the landscape should be taken into consideration at that larger scale, using these categories as a guide.*

**OS&GW Project Participants**
City of Flagstaff: *Planning & GIS Divisions*
U.S. Forest Service: *Coconino National Forest*
National Park Service:
*Rivers and Trails Conservation Association and Flagstaff Area Parks*
Arizona Game and Fish Department: *Region 2*
Arizona State Land Department: *Flagstaff Field Office*
Coconino County

**GIS & Graphics Design**
*GEOCo - GeoEnvironmental Consulting Company:*
Tim Dixon OS&GW GIS Coordinator
and
U.S.G.S. - Biological Resources Division:
*Colorado Plateau Field Station @ NAU*

**Primary Data Source**
Arizona Land Resources Information Service (ALRIS)
UTM Zone 12 – NAD27

**This map may contain positional or content errors.**
Land base is ALRIS data with an original scale of as much as 1:31,680.
OS&GW data developed @ approximately 1:50,000 scale.
Roads and other features are from USGS 7.5' 1:24,000 quad data.
Map Approved: November 1997

# Flagstaff

## Open Spaces and Greenways

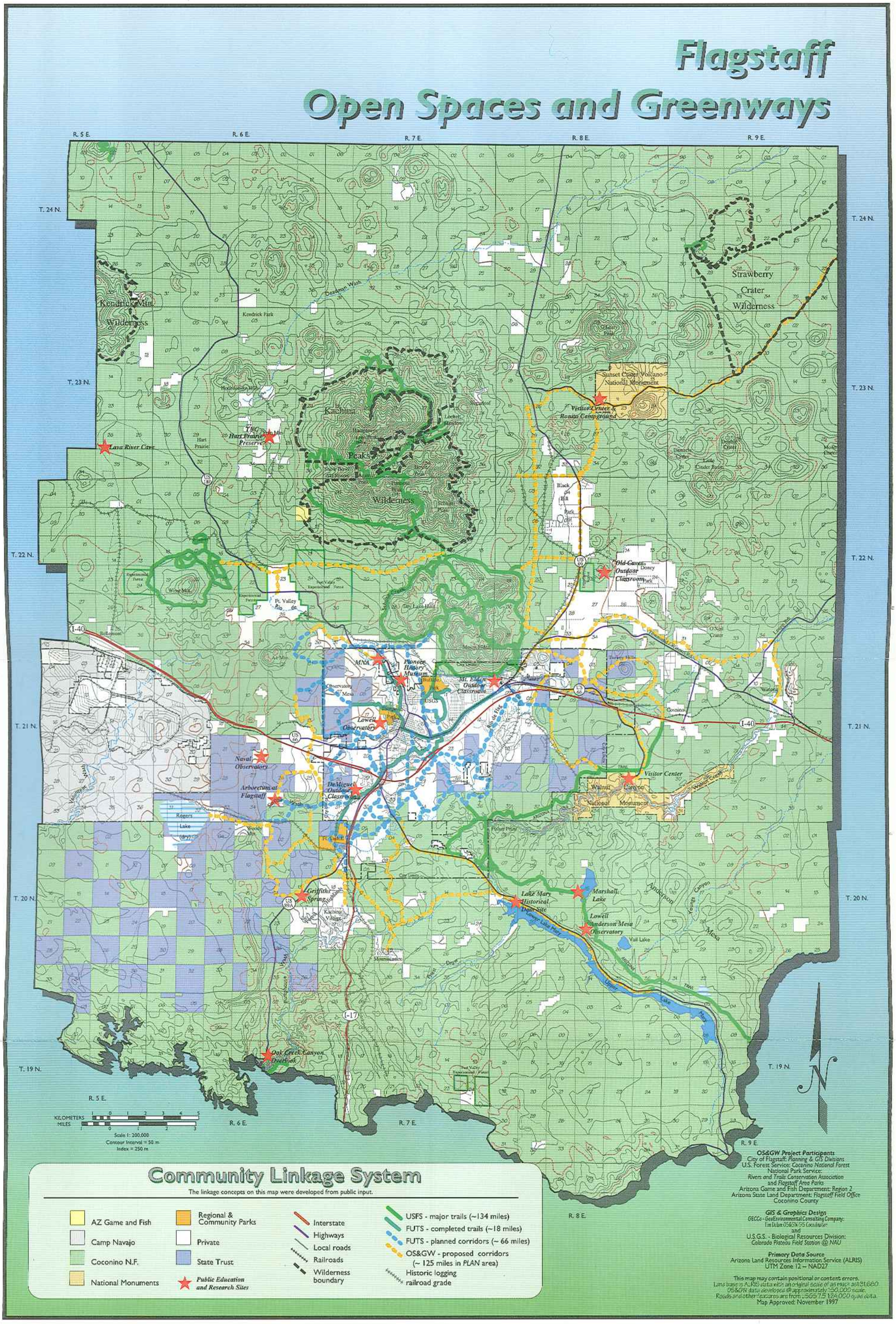


## Community Linkage System

The linkage concepts on this map were developed from public input.

- AZ Game and Fish
- Camp Navajo
- Coconino N.F.
- National Monuments
- Regional & Community Parks
- Private
- State Trust
- *Public Education and Research Sites*
- Interstate
- Highways
- Local roads
- Railroads
- Wilderness boundary
- USFS - major trails (~134 miles)
- FUTS - completed trails (~18 miles)
- FUTS - planned corridors (~ 66 miles)
- OS&GW - proposed corridors (~ 125 miles in *PLAN* area)
- Historic logging railroad grade

**OS&GW Project Participants**
City of Flagstaff: *Planning & GIS Divisions*
U.S. Forest Service: *Coconino National Forest*
National Park Service:
*Rivers and Trails Conservation Association*
*and Flagstaff Area Parks*
Arizona Game and Fish Department: *Region 2*
Arizona State Land Department: *Flagstaff Field Office*
Coconino County

***GIS & Graphics Design***
*GECCo - GeoEnvironmental Consulting Company:*
*Tim Hunt/GECCo GIS Consultant*
and
U.S.G.S. - Biological Resources Division:
*Colorado Plateau Field Station @ NAU*

***Primary Data Source***
Arizona Land Resources Information Service (ALRIS)
UTM Zone 12 -- NAD27

This map may contain positional or content errors.
Land base is ALRIS data with an original scale of as much as 1:24,000
OS&GW data developed @ approximately 1:50,000 scale.
Roads and other features are from USGS 7.5 1:24,000 quad data.
Map Approved: November 1997

# Flagstaff
# Open Spaces and Greenways

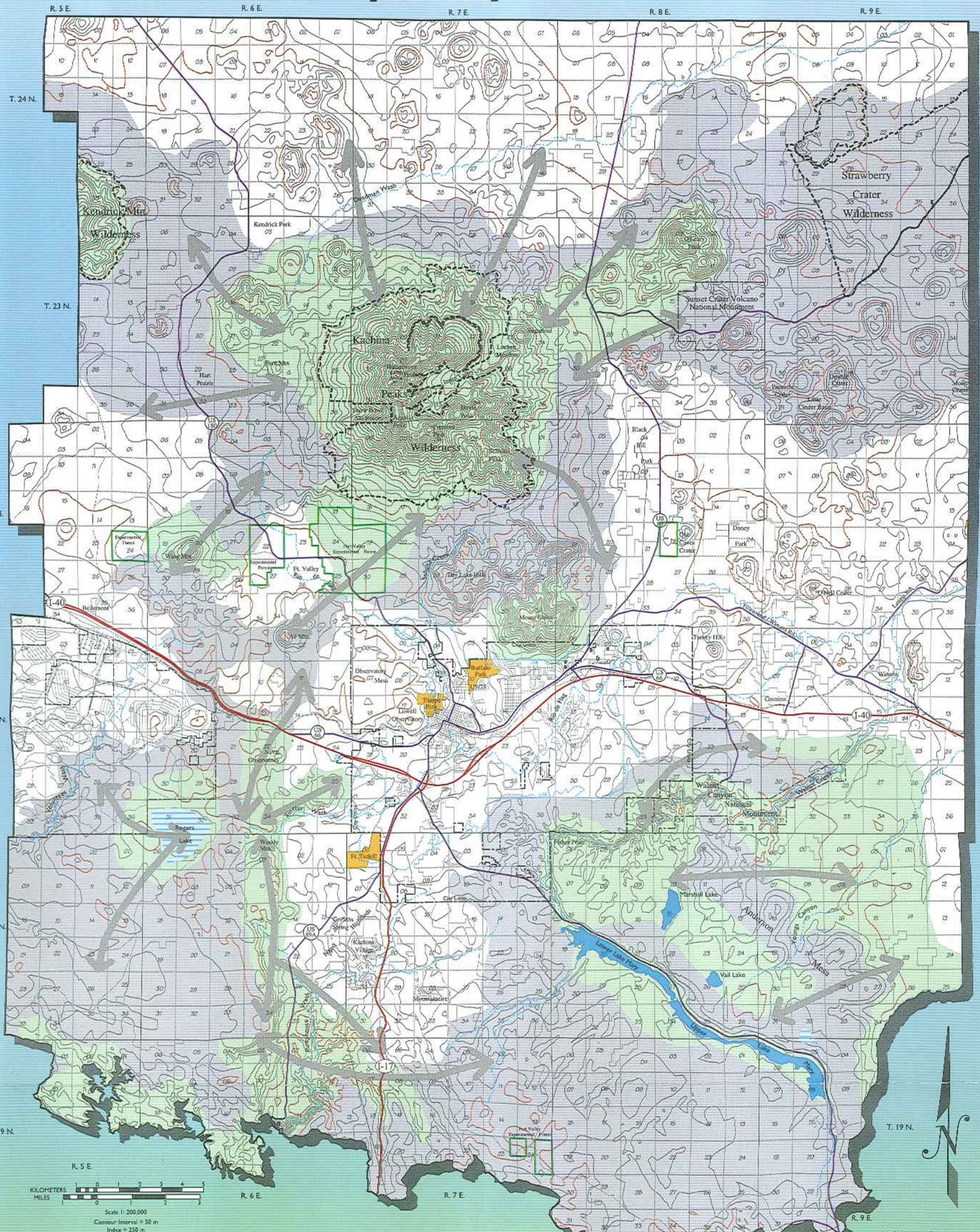


## Wildlife Habitat Map

- Key Habitat
- High Quality Habitat
- Common Habitat
- Regional and Community Parks
- Large Animal Corridors
- Interstate
- Highways
- Local roads
- Railroads

Many and diverse species occur throughout the study area.
This generalized habitat map was developed by wildlife biologists from Arizona Game and Fish Department and the USFS - Coconino N.F.

**OS&GW Project Participants**
City of Flagstaff: Planning & GIS Divisions
U.S. Forest Service: Coconino National Forest
National Park Service:
Rivers and Trails Conservation Association
and Flagstaff Area Parks
Arizona Game and Fish Department: Region 2
Arizona State Land Department: Flagstaff Field Office
Coconino County

**GIS & Graphics Design**
GECCo - GeoEnvironmental Consulting Company:
Tim Dolan: OS&GW GIS Coordinator
and
U.S.G.S. - Biological Resources Division:
Colorado Plateau Field Station @ NAU

**Primary Data Source**
Arizona Land Resources Information Service (ALRIS)
UTM Zone 12 – NAD27

This map may contain positional or content errors.
Land base is ALRIS data with an original scale of as much as 1:31,680;
OS&GW data developed at approximately 1:50,000 scale.
Roads and other features are from USGS 7.5' 124,000 quad data.
Map Approved: November 1997

# Flagstaff
# Open Spaces and Greenways

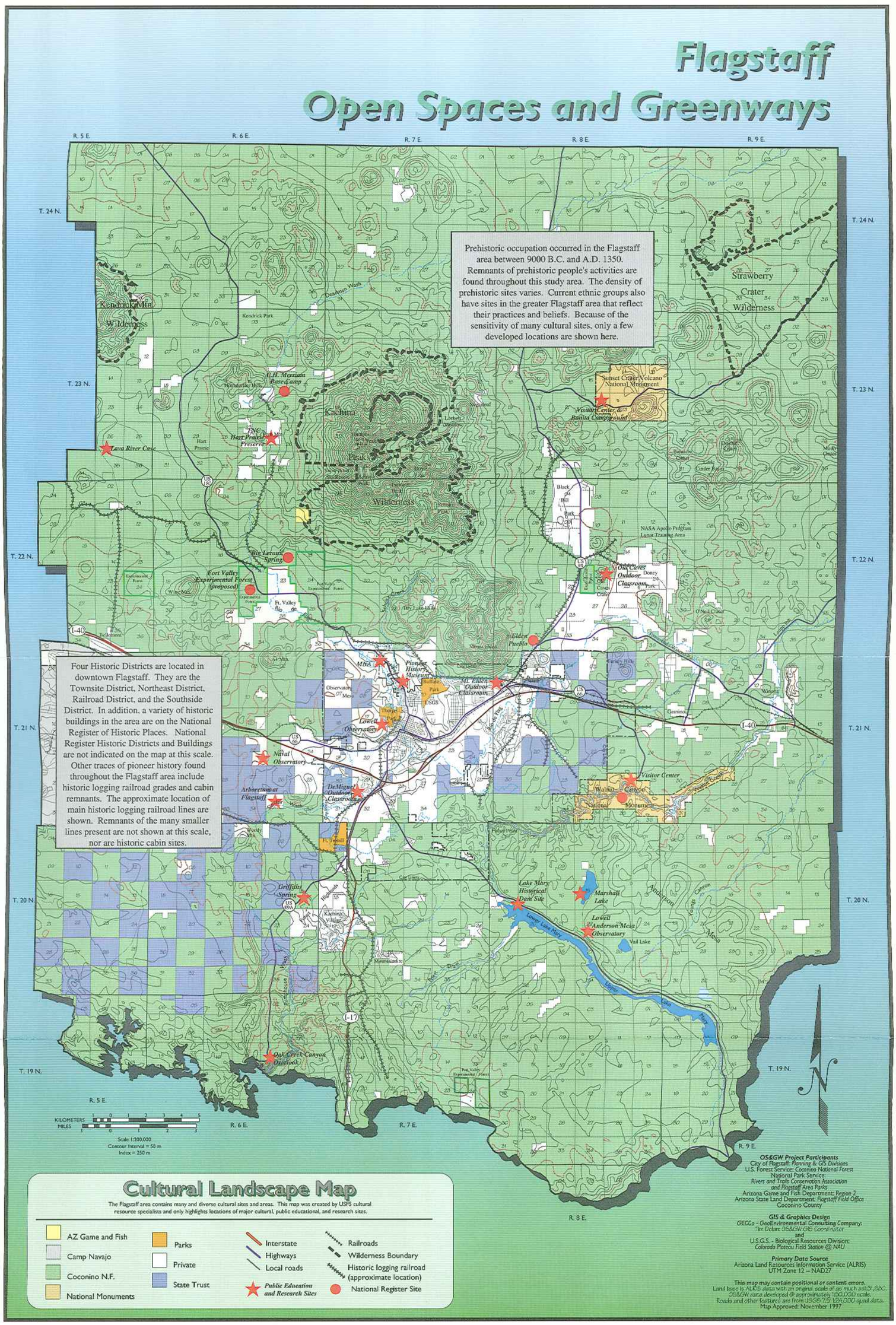

# Flagstaff
# Open Spaces and Greenways

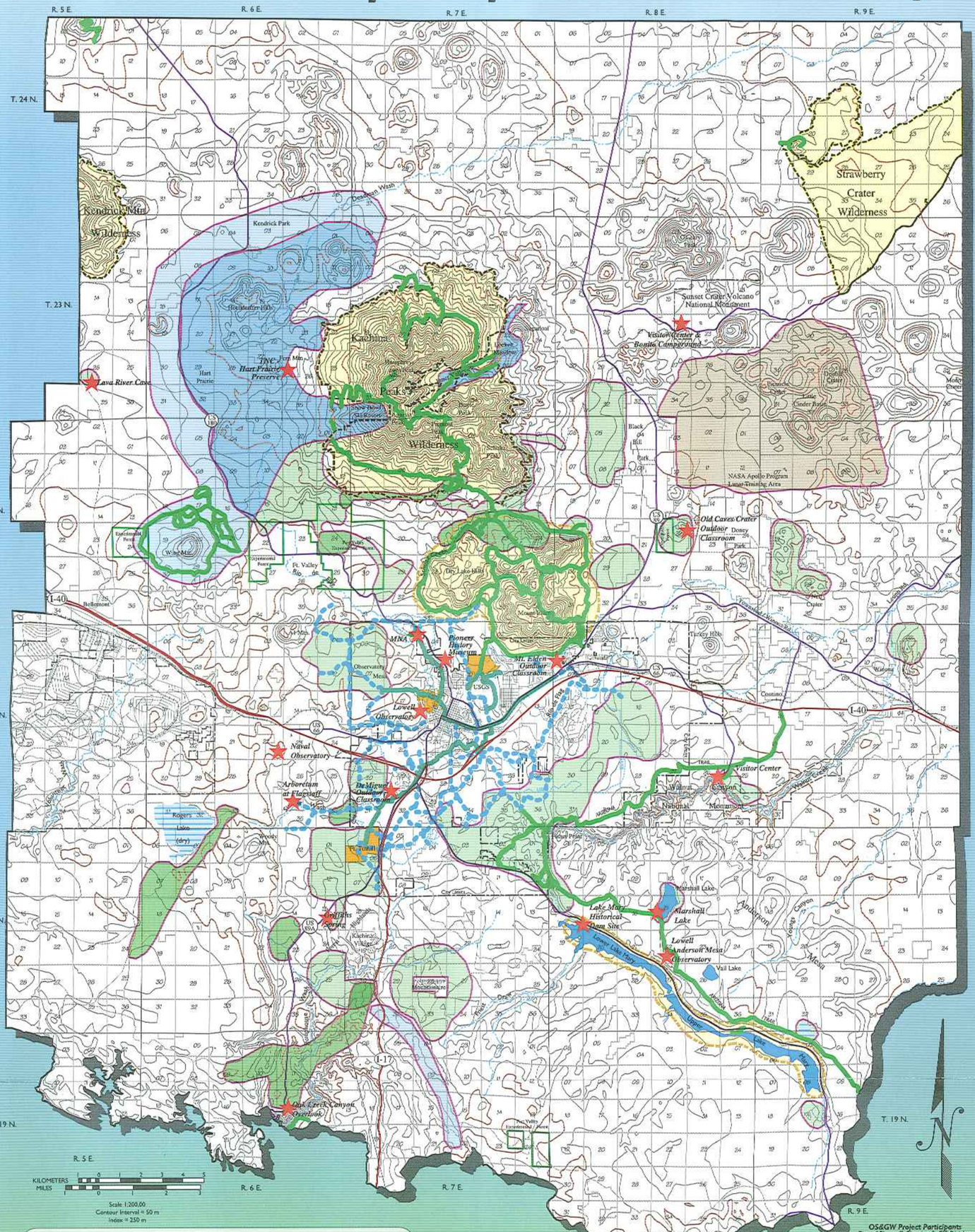


## Recreational Uses Map

Areas of concentrated use

- Day Use & Camping
- Day Use
- Camping
- Motor vehicle restricted areas
- ORV Use
- Winter Use
- Winter & Day Use
- Regional & Community Parks
- USFS - major trails
- FUTS - completed
- FUTS - planned
- Historic logging railroad grade
- Interstate
- Highways
- Local roads
- Railroads

*This generalized recreation map was developed from information provided by the USFS - Coconino N. F., the City, and Citizens of the Flagstaff area. Recreational use occurs throughout the Plan area. The map indicates areas of concentrated use. Activities on State Trust lands occur by paid permit only.*

**OS&GW Project Participants**
City of Flagstaff: *Planning & GIS Divisions*
U.S. Forest Service: *Coconino National Forest*
National Park Service:
*Rivers and Trails Conservation Association and Flagstaff Area Parks*
Arizona Game and Fish Department: *Region 2*
Arizona State Land Department: *Flagstaff Field Office*
Coconino County

**GIS & Graphics Design**
*GECCo - Geo Environmental Consulting Company:*
*Terrance Gill GIS Coordinator*
and
U.S.G.S. - Biological Resources Division:
*Colorado Plateau Field Station @ NAU*

**Primary Data Source**
Arizona Land Resources Information Service (ALRIS)
UTM Zone 12 -- NAD27

This map may contain positional or content errors.
Land base is ALRIS data with an original scale of as much as 1:31,680.
OS&GW data developed @ approximately 1:50,000 scale.
Roads and other features are from USGS 7.5' 1:24,000 quadrant data.
Map Approved: November 1997
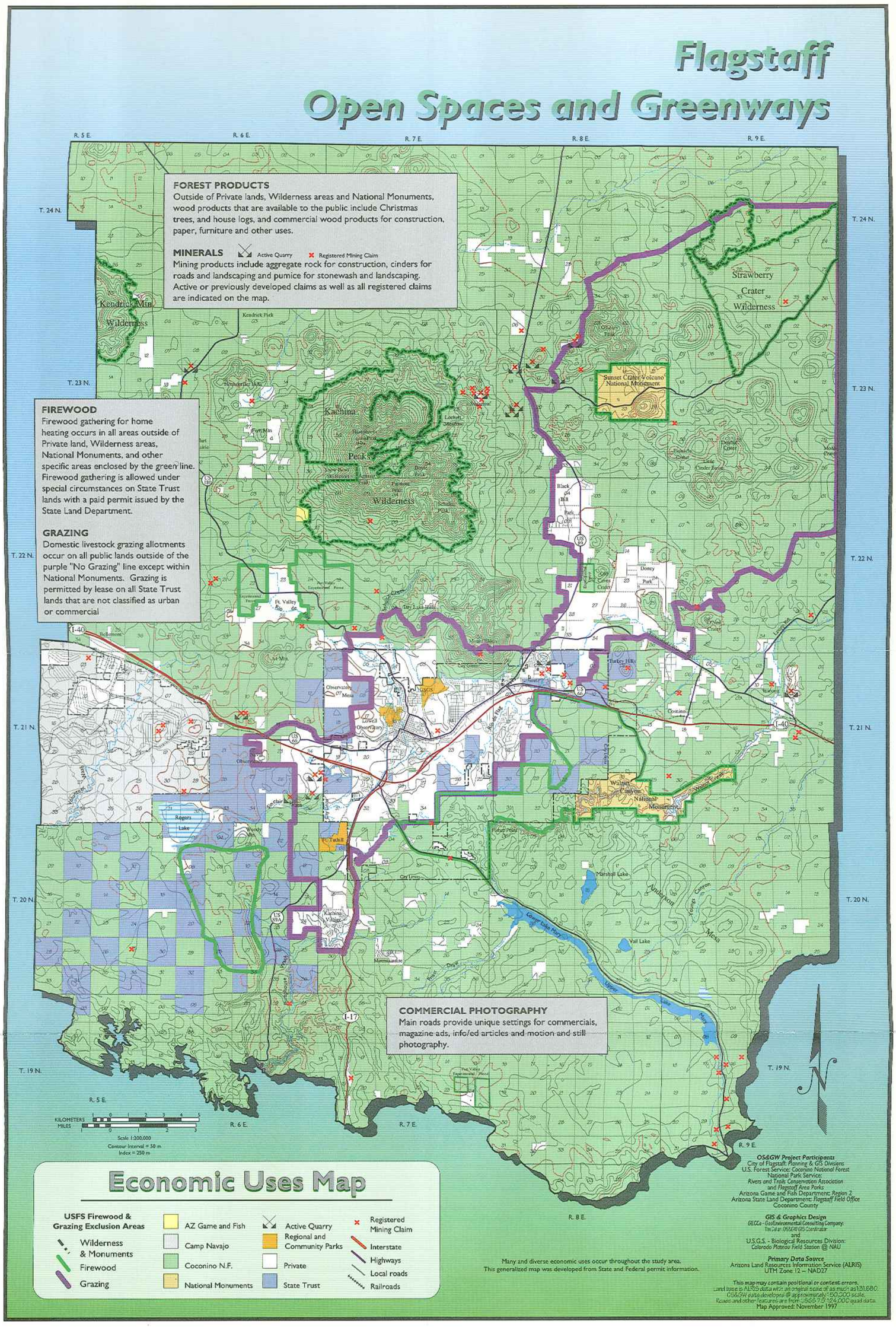
# Flagstaff
# Open Spaces and Greenways