











**Map 8: Circulation - Regional  
Roadway System Plan**

**Roadway Categorization**

-  Existing Freeway
-  Proposed Freeway
-  Existing Arterial
-  Proposed Arterial
-  Existing Major Collector
-  Proposed Major Collector

 Multi-modal Corridor

-  Proposed Roadway Projects
-  Proposed Railroad Overpass
-  Proposed Grade Separations

 Flagstaff City Limits

 Urban Growth Boundary (UGB) Stage 1

 UGB Stage 2

 Rural Growth Boundary

 Railroad

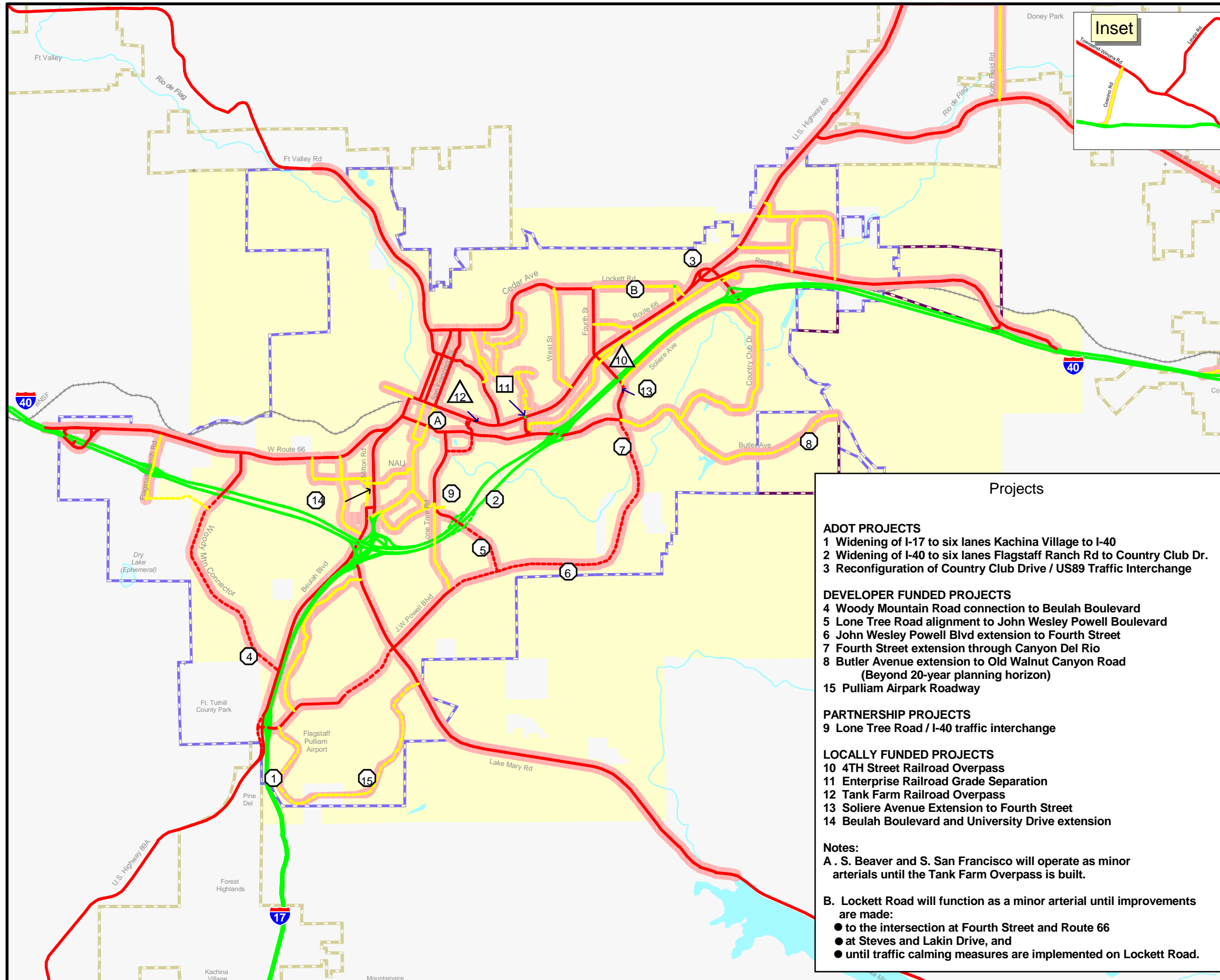
 Major Ephemeral River/Stream

Note: Roadway Categorization for arterials and freeways extend to the FMPO boundaries.

0.5 0 0.5 1 1.5 2 Miles



Sources: City of Flagstaff Planning Division & Engineering Division  
Coconino County Community Development Department



**Projects**

**ADOT PROJECTS**

- 1 Widening of I-17 to six lanes Kachina Village to I-40
- 2 Widening of I-40 to six lanes Flagstaff Ranch Rd to Country Club Dr.
- 3 Reconfiguration of Country Club Drive / US89 Traffic Interchange

**DEVELOPER FUNDED PROJECTS**

- 4 Woody Mountain Road connection to Beulah Boulevard
- 5 Lone Tree Road alignment to John Wesley Powell Boulevard
- 6 John Wesley Powell Blvd extension to Fourth Street
- 7 Fourth Street extension through Canyon Del Rio
- 8 Butler Avenue extension to Old Walnut Canyon Road (Beyond 20-year planning horizon)
- 15 Pulliam Airpark Roadway

**PARTNERSHIP PROJECTS**

- 9 Lone Tree Road / I-40 traffic interchange

**LOCALLY FUNDED PROJECTS**

- 10 4TH Street Railroad Overpass
- 11 Enterprise Railroad Grade Separation
- 12 Tank Farm Railroad Overpass
- 13 Soliere Avenue Extension to Fourth Street
- 14 Beulah Boulevard and University Drive extension

**Notes:**

A. S. Beaver and S. San Francisco will operate as minor arterials until the Tank Farm Overpass is built.

B. Lockett Road will function as a minor arterial until improvements are made:

- to the intersection at Fourth Street and Route 66
- at Steves and Lakin Drive, and
- until traffic calming measures are implemented on Lockett Road.