

FEDERAL EMERGENCY MANAGEMENT AGENCY
NATIONAL FLOOD INSURANCE PROGRAM

O.M.B. No. 3067-0077
Expires December 31, 2005

ELEVATION CERTIFICATE

Important: Read the instructions on pages 1 - 7.

SECTION A - PROPERTY OWNER INFORMATION

BUILDING OWNER'S NAME <u>Flagstaff Unified School District</u>		For Insurance Company Use:	
BUILDING STREET ADDRESS (Including Apt., Unit, Suite, and/or Bldg. No.) OR P. O. ROUTE AND BOX NO. <u>506 S. Beaver Street</u>		Policy Number	
CITY <u>Flagstaff</u>	STATE <u>AZ</u>	Company NAIC Number	
PROPERTY DESCRIPTION (Lot and Block Numbers, Tax Parcel Number, Legal Description, etc.) <u>Block 177 of normal addition to Flagstaff townsite Tax Parcel (103-16-14)</u>		ZIP CODE <u>86001</u>	
BUILDING USE (e.g., Residential, Non-residential, Addition, Accessory, etc. Use a Comments area, if necessary.) <u>Education</u>			
LATITUDE/LONGITUDE (OPTIONAL) (##° - ##' - ##.###" or ###.####")	HORIZONTAL DATUM: <input type="checkbox"/> NAD 1927 <input type="checkbox"/> NAD 1983	SOURCE: <input type="checkbox"/> GPS (Type): _____ <input type="checkbox"/> USGS Quad Map <input type="checkbox"/> Other _____	

SECTION B - FLOOD INSURANCE RATE MAP (FIRM) INFORMATION

B1. NFIP COMMUNITY NAME & COMMUNITY NUMBER <u>City of Flagstaff 040020</u>		B2. COUNTY NAME <u>Coconino</u>		B3. STATE <u>Arizona</u>	
B4. MAP AND PANEL NUMBER <u>040020 0007</u>	B5. SUFFIX <u>D</u>	B6. FIRM INDEX DATE <u>Aug. 2, 1996</u>	B7. FIRM PANEL EFFECTIVE/REVISED DATE <u>Aug. 2, 1996</u>	B8. FLOOD ZONE(S) <u>A-5</u>	B9. BASE FLOOD ELEVATION(S) (Zone AO, use depth of flooding) <u>6890</u>

B10. Indicate the source of the Base Flood Elevation (BFE) data or base flood depth entered in B9.
 FIS Profile FIRM Community Determined Other (Describe): _____

B11. Indicate the elevation datum used for the BFE in B9: NGVD 1929 NAVD 1988 Other (Describe): _____

B12. Is the building located in a Coastal Barrier Resources System (CBRS) area or Otherwise Protected Area (OPA)? Yes No
Designation Date: _____

SECTION C - BUILDING ELEVATION INFORMATION (SURVEY REQUIRED)


C1. Building elevations are based on: Construction Drawings* Building Under Construction* Finished Construction
*A new Elevation Certificate will be required when construction of the building is complete.

C2. Building Diagram Number 5 (Select the building diagram most similar to the building for which this certificate is being completed - see pages 6 and 7. If no diagram accurately represents the building, provide a sketch or photograph.)

C3. Elevations - Zones A1-A30, AE, AH, A (with BFE), VE, V1-V30, V (with BFE), AR, AR/A, AR/AE, AR/A1-A30, AR/AH, AR/AO
Complete Items C3.a-i below according to the building diagram specified in Item C2. State the datum used. If the datum is different from the datum used for the BFE in Section B, convert the datum to that used for the BFE. Show field measurements and datum conversion calculation. Use the space provided or the Comments area of Section D or Section G, as appropriate, to document the datum conversion.
Datum RM 13 Conversion/Comments _____

Elevation reference mark used RM 13 Does the elevation reference mark used appear on the FIRM? Yes No

<input type="checkbox"/> a) Top of bottom floor (including basement or enclosure)	<u>6891</u>	<u>77</u>	ft.(m)
<input type="checkbox"/> b) Top of next higher floor	<u>NA</u>		ft.(m)
<input type="checkbox"/> c) Bottom of lowest horizontal structural member (V zones only)	<u>NA</u>		ft.(m)
<input type="checkbox"/> d) Attached garage (top of slab)	<u>NA</u>		ft.(m)
<input type="checkbox"/> e) Lowest elevation of machinery and/or equipment servicing the building (Describe in a Comments area.)	<u>NA</u>		ft.(m)
<input type="checkbox"/> f) Lowest adjacent (finished) grade (LAG)	<u>6888</u>	<u>3</u>	ft.(m)
<input type="checkbox"/> g) Highest adjacent (finished) grade (HAG)	<u>6888</u>	<u>6</u>	ft.(m)
<input type="checkbox"/> h) No. of permanent openings (flood vents) within 1 ft. above adjacent grade	<u>0</u>		
<input type="checkbox"/> i) Total area of all permanent openings (flood vents) in C3.h			sq. in. (sq. cm)



SECTION D - SURVEYOR, ENGINEER, OR ARCHITECT CERTIFICATION

This certification is to be signed and sealed by a land surveyor, engineer, or architect authorized by law to certify elevation information.
I certify that the information in Sections A, B, and C on this certificate represents my best efforts to interpret the data available.
I understand that any false statement may be punishable by fine or imprisonment under 18 U.S. Code, Section 1001.

CERTIFIER'S NAME Urban P. Visser LICENSE NUMBER 37935

TITLE Land Surveyor COMPANY NAME Woodson Eng. & Surveying, Inc.

ADDRESS 124 N. Elden Street CITY Flagstaff STATE AZ ZIP CODE 86001

SIGNATURE [Signature] DATE 6/8/04 TELEPHONE (928) 774-4636

IMPORTANT: In these spaces, copy the corresponding information from Section A.			For Insurance Company Use:
BUILDING STREET ADDRESS (Including Apt., Unit, Suite, and/or Bldg. No.) OR P.O. ROUTE AND BOX NO. 506 S. Beaver Street			Policy Number
CITY Flagstaff	STATE AZ	ZIP CODE 86001	Company NAIC Number

SECTION D - SURVEYOR, ENGINEER, OR ARCHITECT CERTIFICATION (CONTINUED)

Copy both sides of this Elevation Certificate for (1) community official, (2) insurance agent/company, and (3) building owner.

COMMENTS
 This finish floor elevation is for a classroom portable, being the northerly of two new portables located at the northeast corner of Block 177, being the SW quadrant of Ellery Ave. & Leroux St.

| | Check here if attachments

SECTION E - BUILDING ELEVATION INFORMATION (SURVEY NOT REQUIRED) FOR ZONE AO AND ZONE A (WITHOUT BFE)

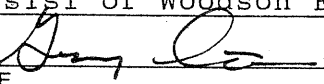
For Zone AO and Zone A (without BFE), complete Items E1. through E5. If the Elevation Certificate is intended for use as supporting information for a LOMA or LOMR-F, Section C must be completed.

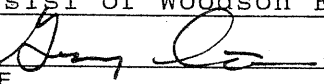
- E1. Building Diagram Number ____ (Select the building diagram most similar to the building for which this certificate is being completed - see pages 6 and 7. If no diagram accurately represents the building, provide a sketch or photograph.)
- E2. The top of the bottom floor (including basement or enclosure) of the building is ____ ft. (m) ____ in. (cm) | | above or | | below (check one) the highest adjacent grade. (Use natural grade, if available.)
- E3. For Building Diagrams 6-8 with openings (see page 7), the next higher floor or elevated floor (elevation b) of the building is ____ ft. (m) ____ in. (cm) above the highest adjacent grade. Complete Items C3.h and C3.i on front of form.
- E4. The top of the platform of machinery and/or equipment servicing the building is ____ ft. (m) ____ in. (cm) | | above or | | below (check one) the highest adjacent grade. (Use natural grade, if available.)
- E5. For Zone AO only: If no flood depth number is available, is the top of the bottom floor elevated in accordance with the community's floodplain management ordinance? | Yes | No | Unknown. The local official must certify this information in Section G.

SECTION F - PROPERTY OWNER (OR OWNER'S REPRESENTATIVE) CERTIFICATION

The property owner or owner's authorized representative who completes Sections A, B, C (Items C3.h and C3.i only), and E for Zone A (without a FEMA-issued or community-issued BFE) or Zone AO must sign here. *The statements in Sections A, B, C, and E are correct to the best of my knowledge.*

PROPERTY OWNER'S OR OWNER'S AUTHORIZED REPRESENTATIVE'S NAME
 Gary Altsisi of Woodson Engineering & Surveying, Inc.

ADDRESS  CITY 6-8-04 STATE ZIP CODE

SIGNATURE  DATE 6/8/04 TELEPHONE (928) 774-4636

124 N. Elden Street, Flagstaff, AZ 86001

COMMENTS

| | Check here if attachments

SECTION G - COMMUNITY INFORMATION (OPTIONAL)

The local official who is authorized by law or ordinance to administer the community's floodplain management ordinance can complete Sections A, B, C (or E), and G of this Elevation Certificate. Complete the applicable item(s) and sign below.

- G1. | | The information in Section C was taken from other documentation that has been signed and embossed by a licensed surveyor, engineer, or architect who is authorized by state or local law to certify elevation information. (Indicate the source and date of the elevation data in the Comments area below.)
- G2. | | A community official completed Section E for a building located in Zone A (without a FEMA-issued or community-issued BFE) or Zone AO.
- G3. | | The following information (Items G4-G9) is provided for community floodplain management purposes.

G4. PERMIT NUMBER	G5. DATE PERMIT ISSUED	G6. DATE CERTIFICATE OF COMPLIANCE/OCCUPANCY ISSUED
-------------------	------------------------	---

- G7. This permit has been issued for: | | New Construction | | Substantial Improvement
- G8. Elevation of as-built lowest floor (including basement) of the building is: _____ ft. (m) Datum: _____
- G9. BFE or (in Zone AO) depth of flooding at the building site is: _____ ft. (m) Datum: _____

LOCAL OFFICIAL'S NAME	TITLE
COMMUNITY NAME	TELEPHONE
SIGNATURE	DATE

COMMENTS

| | Check here if attachments